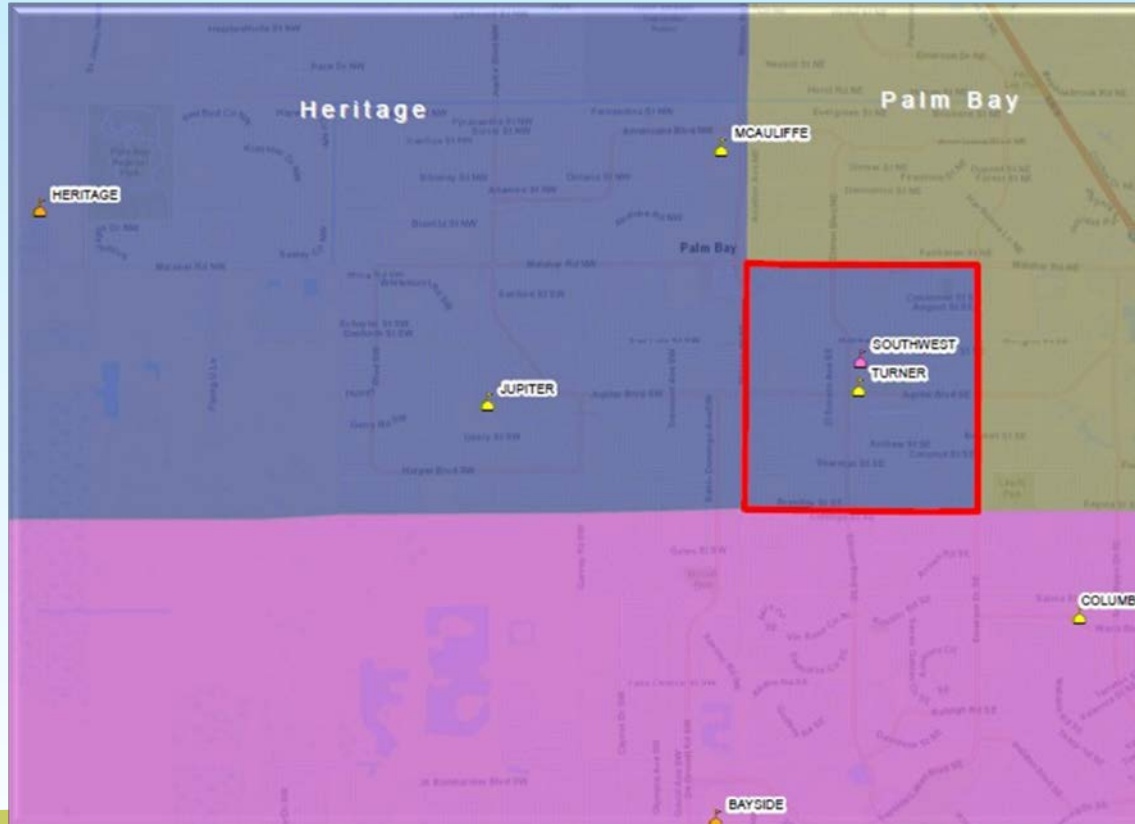


Heritage High to Bayside High School

The intent of this proposal is to adjust the boundaries to better balance enrollment between Heritage and Bayside to accommodate near term growth.

197
students
affected



Area south of Malabar and east of Minton Road

[SchoolSite Locator Map link](#)

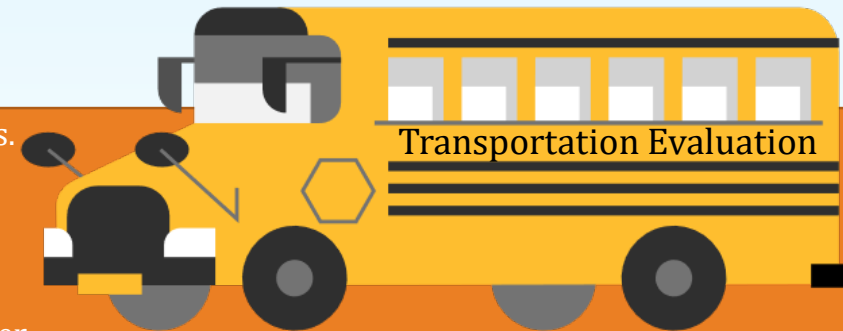
Heritage High to Bayside High School

- 197 students affected
- Expected Residential Growth
1,550 residential units planned for construction (248 high school students into Heritage High School over the next 5 years).
- Future Growth along St. Johns Heritage Parkway
1,229 units under preliminary review (197 potential high school students into Heritage High School)

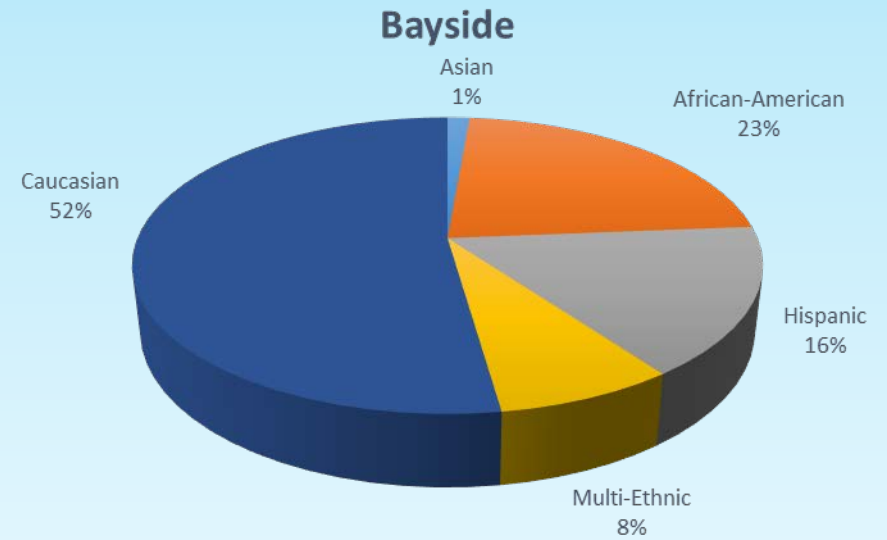
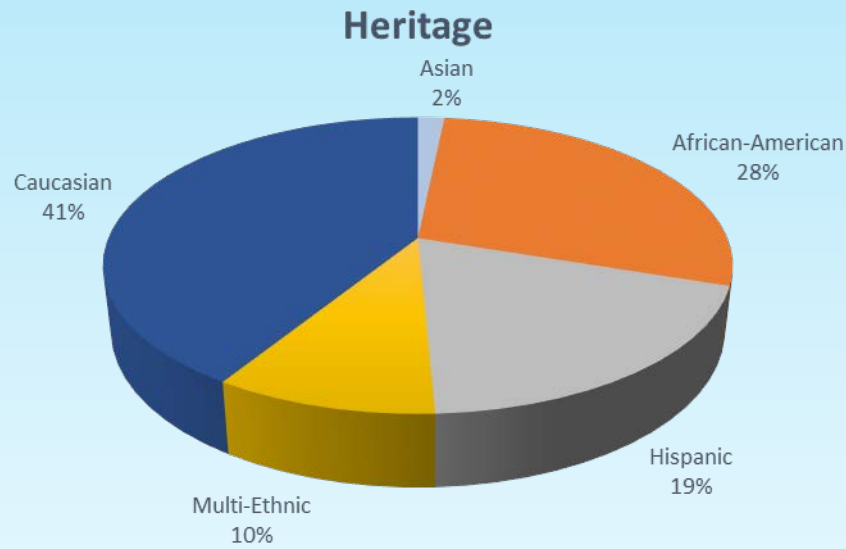
School	Current Students	Current Utilization	Proposed Students	Proposed Utilization
Heritage	1991	86.0%	1794	77.5%
Bayside	1653	73.0%	1850	81.7%

Based on SY2021-22, Survey II student information downloaded data, dated 10-15-2021

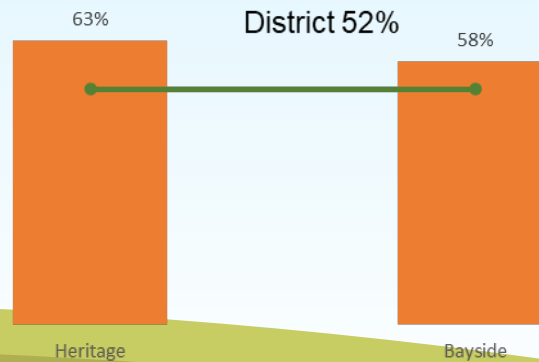
- This proposal does not change the number of students within a 2-mile walking radius.
- All students would be eligible for a bus.
- No special transportation considerations are necessary.
- The same number of students would be bused to Bayside, currently 3 buses, 1 inclusion bus, and 1 ESE bus service the area.
- This scenario has no effect on bus rides over 45 minutes, the bus ride would be shorter.



Heritage High to Bayside High School



Percentage of Students Receiving Free or Reduced Lunch



Post-redistricting demographics